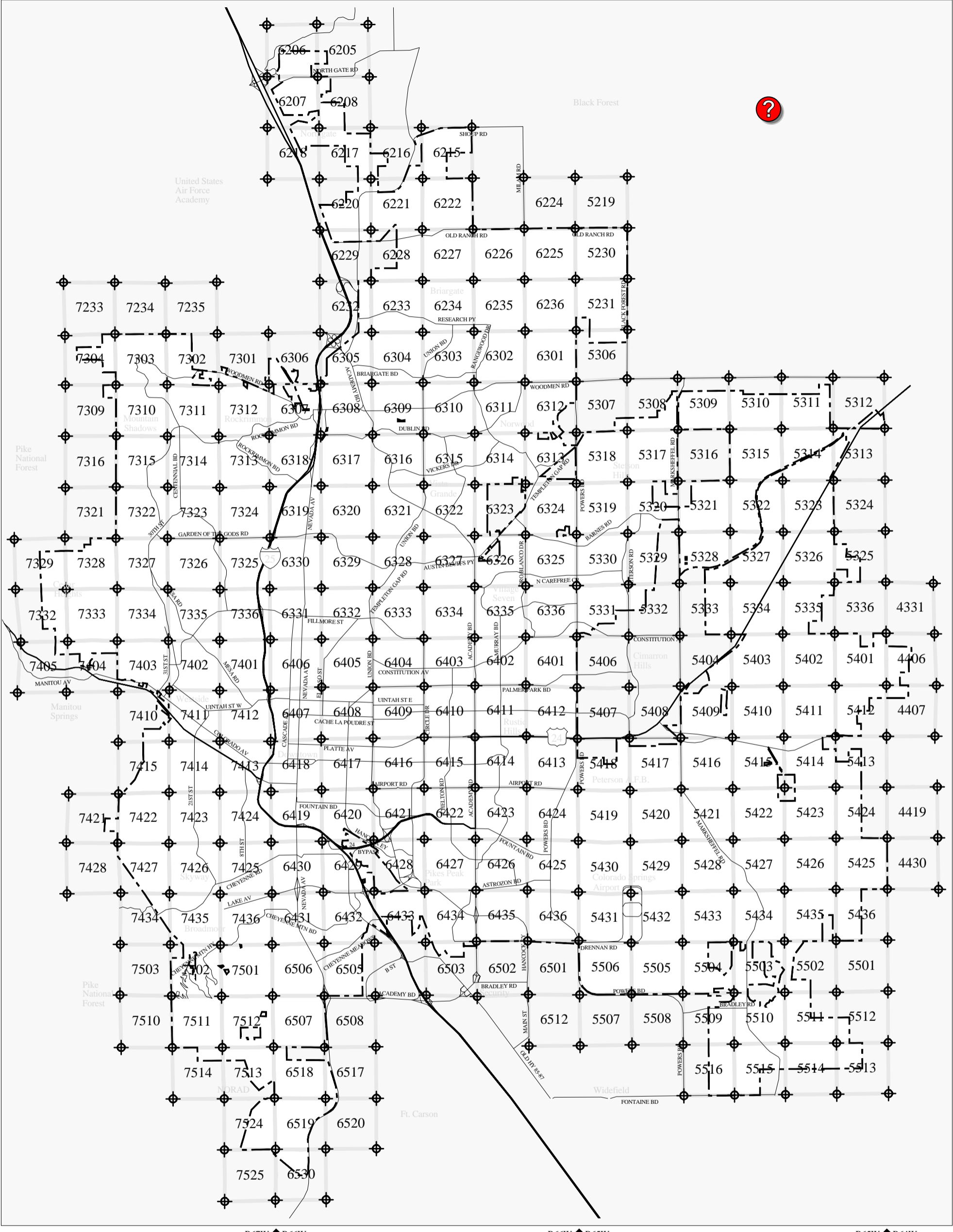


R67W ♦ R66W

R66W ♦ R65W

R65W ♦ R64W

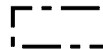





R67W ♦ R66W

R66W ♦ R65W

R65W ♦ R64W

### LEGEND

-  AREAS OUTSIDE CITY LIMITS
-  PAGE NUMBER
-  SECTION CORNER
-  PAGE BOUNDARY LINES



# INDEX MAP

CITY PLANNING  
 DEVELOPMENT REVIEW AND PLANNING DATA SYSTEMS  
 Post Office Box 1575 Colorado Springs, CO 80901

The Official Zoning Map of the City is maintained in the Development Services Division and is available for inspection during regular business hours. Please be advised that all copies of the Official Zoning Map are hereby deemed unofficial, should not be relied upon, and may not accurately reflect current zoning districts due to zone changes after the effective date of the Official Zoning Map.

© Copyright 1999 City of Colorado Springs  
 All rights reserved. No part of this document or data contained herein may be reproduced, used to prepare derivative products, distributed or publicly displayed without the specific written approval of the Colorado Springs Utilities and City of Colorado Springs. This document was prepared from the best data available at the time of plotfile creation and the Colorado Springs Utilities makes no claim as to the completeness or accuracy of the data contained herein.

Map book pages are updated quarterly.

INDEX MAP 01 Mar 99

